
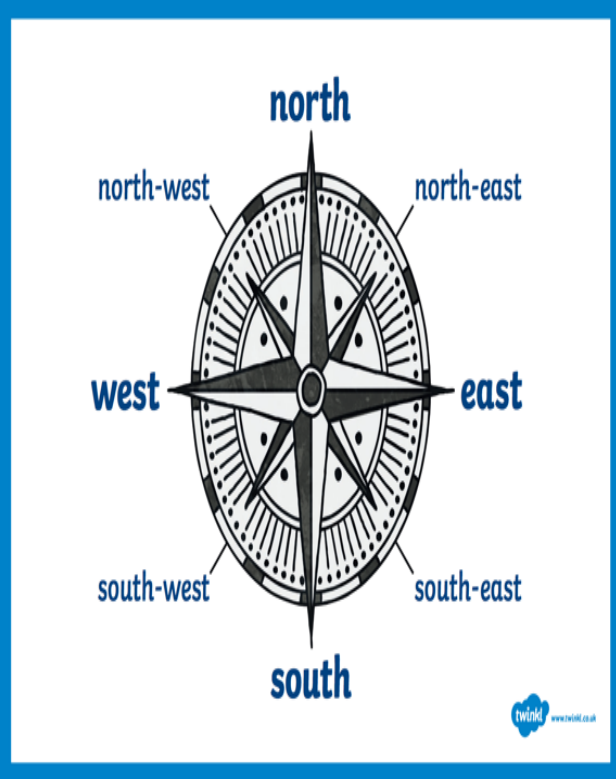







Vocabulary		Ordnance Survey symbols		Points of a compass	
map	A diagram of an area or land, as seen from above.		Camp Site – a safe place where people set up tents		
grid reference	A location on a map, identified by letters and numbers.				
4 figure grid reference	A location on a map with 4 numbers.		Viewpoint – a place to look out over the land from a high place.		
6 figure grid reference	A location on a map with 6 numbers.				
bird's eye view	The view of an area from above.				
key	Information given on a map to help explain the symbols.				
urban	Relating to towns and cities.		Museum – a place to find out about the world		
rural	Relating to the countryside, far away from towns and cities.				
Human features	Features designed and built by people		Nature Reserve – a place where you can see many animals, birds and plants.	Schools	Hills
Physical features	Features which are natural (made by nature)		Sports Centre – A place to play a range of sports	Shops	Rivers
			Motorway – a road with many lanes and fast-moving traffic	Cinema	Vegetation
				Roads	Fields
				Houses	Coast

